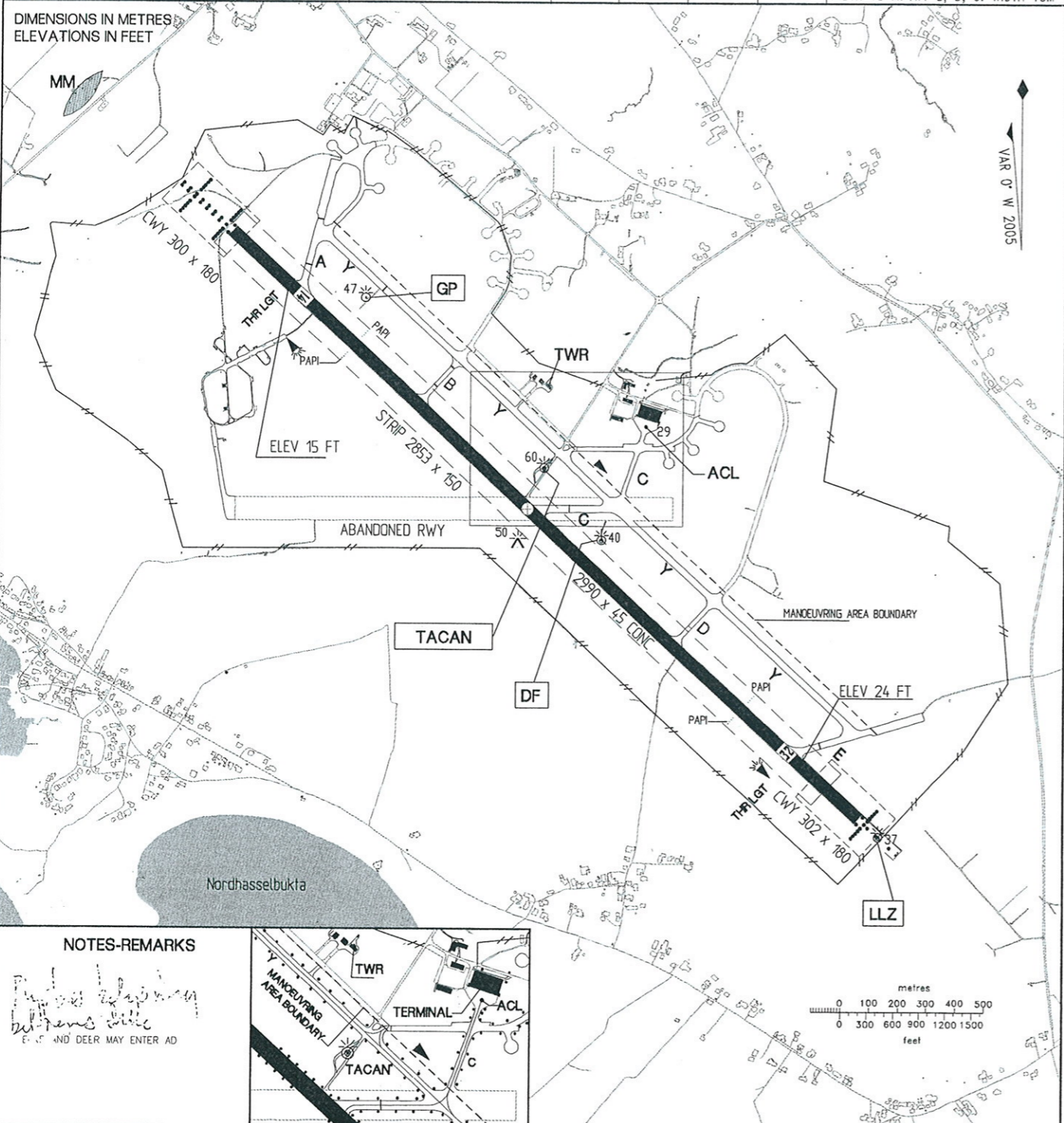


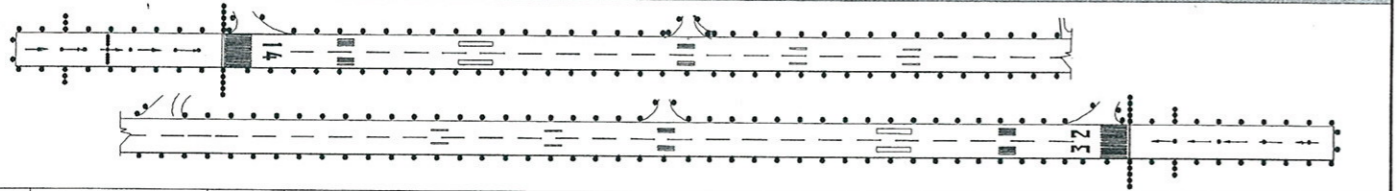
R. Lynstam

AERODROME CHART		58°06'01"N 06°37'30"E WGS 84	AD ELEV 29 FT	<i>Lista traffic</i> AIS 126.45 MHz	FARSUND LISTA NORWAY
------------------------	--	------------------------------------	---------------	---	------------------------------------

RWY	BRG (GEO)	THRESHOLD		BEARING STRENGTH	DECLARED DISTANCES				TWY AND APRON
					TORA	ASDA	TODA	LDA	
14	131.11°	580624.93 N	063637.47 E	PCN - 50 R/B/X/T	2778	2778	3080	2504	TWY A, E, Y: WIDTH 22.5M TWY C BTN RWY, TWY Y: WIDTH 25 M TWY C BTN Y AND APRON EAST: WIDTH 15 M. TWY B, D, G: WIDTH 15M
32	311.13°	580532.99 N	063829.85 E	PCN - 50 R/B/X/T	2945	2945	3245	2673	



LIGHTING AND MARKING AIDS RWY 14/32 AND EXIT TWY



RWY	APCH	THR	PAPI	EDGE	END	RWY	APCH	THR	PAPI	EDGE	END
14	W CL/XBAR LIL/H 2)	G LIH	3.0' MEHT 51FT	1840M W/600M Y LIH	R LIH	32	W CL/XBAR LIL/H 2)	G LIH	3.0' MEHT 46FT	1840M W/600M Y LIH	R LIH

CHANGES: NEW

VISUAL APPROACH CHART - ICAO

ELEV AND ALT IN FEET

OBST LESS THAN 100 FT GND NORMALLY NOT SHOWN

AFIS 126.450
118.700
VDF
126.460

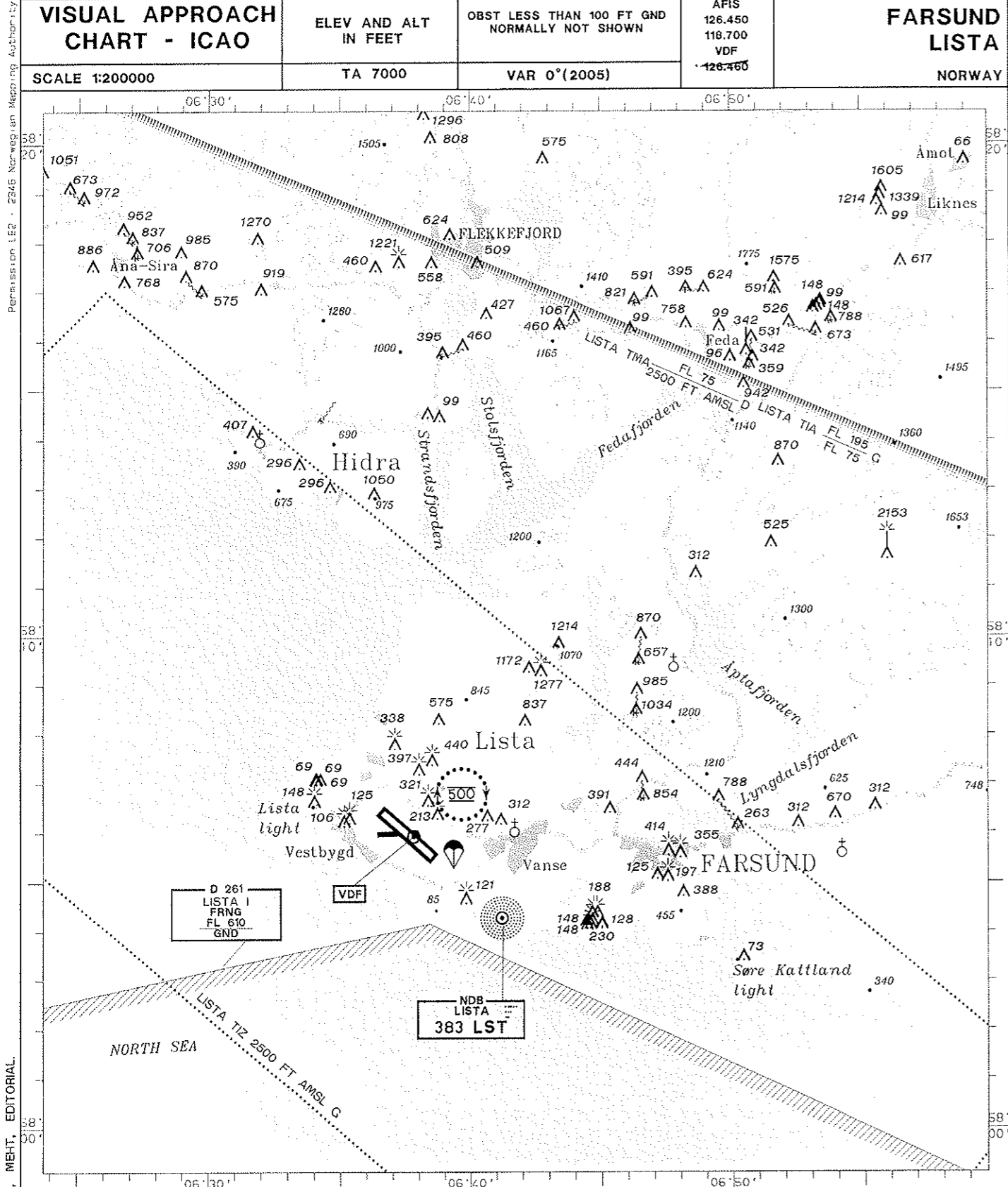
FARSUND LISTA

NORWAY

SCALE 1:200000

TA 7000

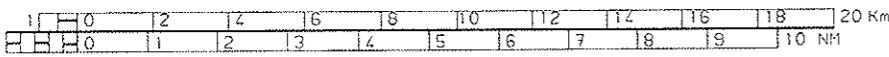
VAR 0°(2005)



- VFR RCF PROC:
1. SQUAWK 7600
 2. TRAFFIC FROM N AND E TO PROCEED VIA HIDRA, OR E AND S TO PROCEED VIA FARSUND.
 3. ENTER HOLDING MAINTAINING 500 FT AT ORE. 0.3NM ENE OF AD
 4. FLASH LDG LGT AND WATCH TWR FOR VISUAL SIGNALS.

NOTE: INFORMATION PERTAINING TO VFR FLIGHT INCLUDED.
AD ELEV 29 FT.
PAPI RWY 17: DUAL, 3', MEHT 55 FT
PAPI RWY 22: DUAL, 3', MEHT 46 FT

ATS AIRSPACE CLASSIFICATION
TMA: CLASS D
TIA, TIZ: CLASS G
UNCONTROLLED AIRSPACE, CLASS G
SEE ALSO ENR 1.4
LEGENDS: REF GEN 2.3



CHANGES: MAG VAR, OBST, MEHT, EDITORIAL.

AERODROME OBSTACLE CHART - ICAO

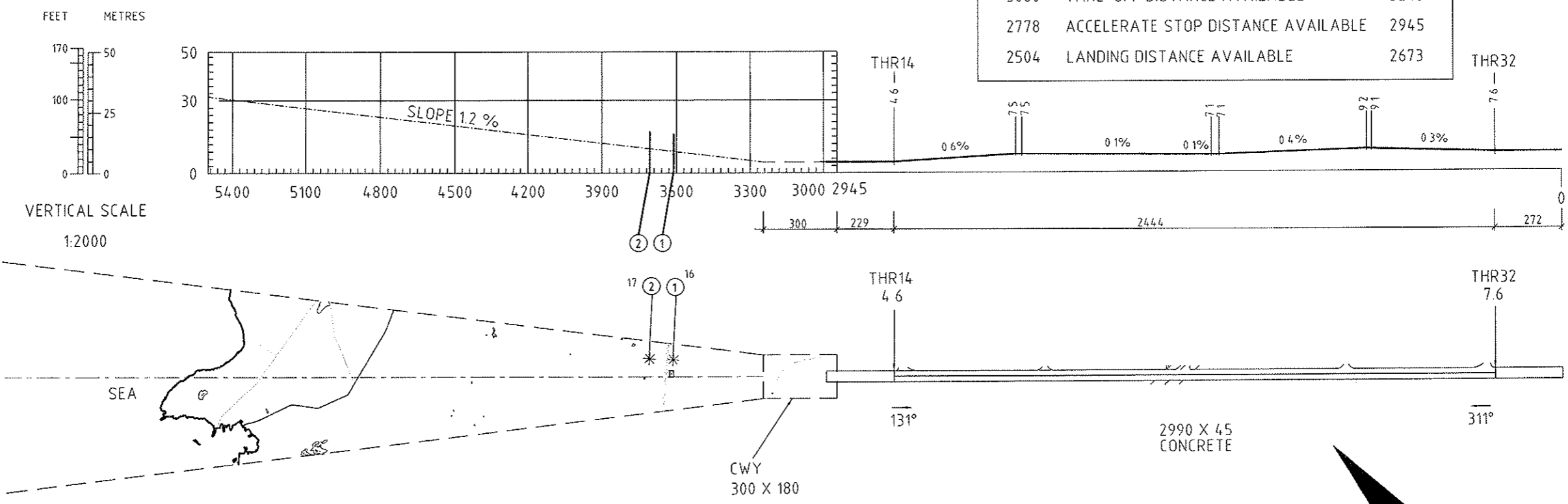
RWY 32
FARSUND / LISTA
NORWAY

DIMENSIONS AND ELEVATIONS IN METRES ABOVE MEAN SEA LEVEL

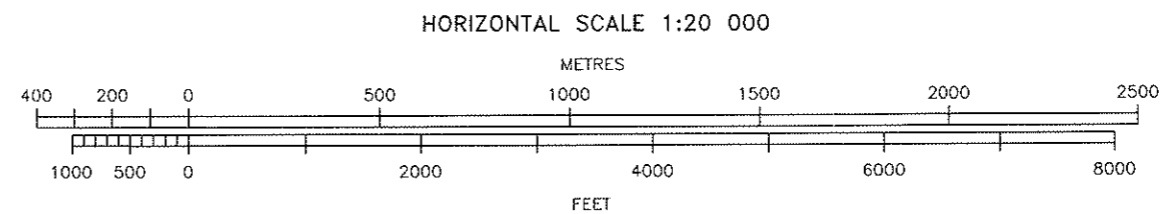
TYPE A - OPERATING LIMITATIONS

MAGNETIC VARIATION 0° - 2005

DECLARED DISTANCES		
RWY 14		RWY 32
2778	TAKE-OFF RUN AVAILABLE	2945
3080	TAKE-OFF DISTANCE AVAILABLE	3245
2778	ACCELERATE STOP DISTANCE AVAILABLE	2945
2504	LANDING DISTANCE AVAILABLE	2673



LEGEND	
IDENTIFICATION NUMBER	①
BUILDING OR LARGE STRUCTURE	■
TREE	*
POLE, TOWER, ANTENNA, ETC.	⊙
ROAD	— — — — —
COAST	— — — — —
LAKE, RIVER	— — — — —
TRANSMISSION LINE	— — — — —
RAILWAY	— — — — —
TERRAIN CONTOUR	— — — — —
TERRAIN PENETRATING OBSTACLE PLANE	— — — — —



AMENDMENT RECORD		
No.	DATE	ENTERED BY

CHANGES: DECLARED DISTANCES, CWY, SLOPE RWY, MAG. VAR, ELEV TREES AND EDITORIAL

AERODROME OBSTACLE CHART - ICAO

RWY 14
FARSUND / LISTA
NORWAY

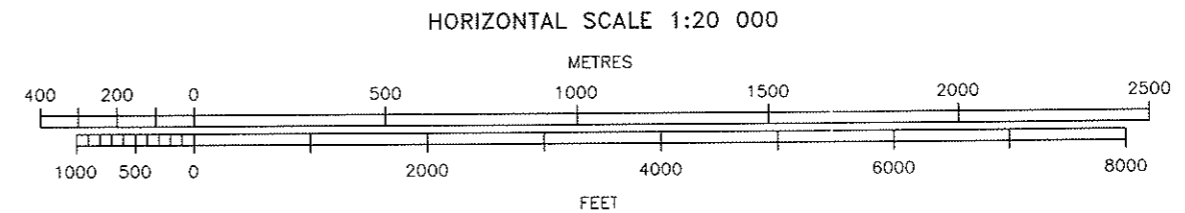
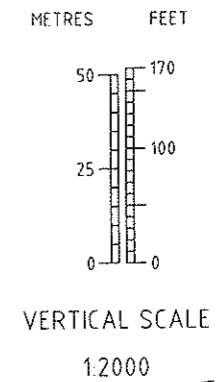
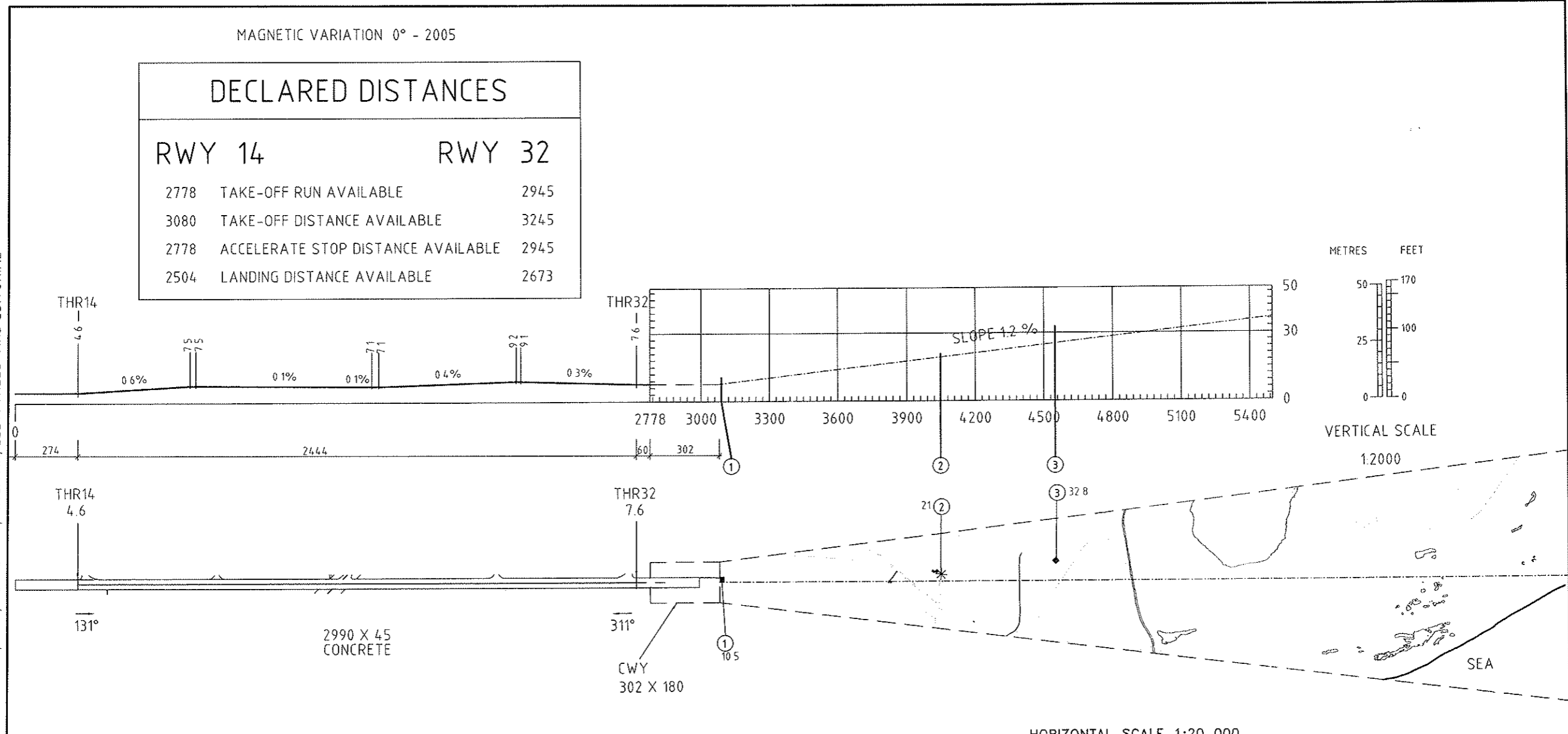
DIMENSIONS AND ELEVATIONS IN METRES ABOVE MEAN SEA LEVEL

TYPE A - OPERATING LIMITATIONS

MAGNETIC VARIATION 0° - 2005

DECLARED DISTANCES		
RWY 14		RWY 32
2778	TAKE-OFF RUN AVAILABLE	2945
3080	TAKE-OFF DISTANCE AVAILABLE	3245
2778	ACCELERATE STOP DISTANCE AVAILABLE	2945
2504	LANDING DISTANCE AVAILABLE	2673

CHANGES: OBSTACLES REMOVED, DECLARED DISTANCES, CWY, SLOPE RWY, MAG.VAR, ELEV. TREES AND EDITORIAL



LEGEND	
IDENTIFICATION NUMBER	①
BUILDING OR LARGE STRUCTURE	■
TREE	*
POLE, TOWER, ANTENNA, ETC.	⊙
ROAD	—
COAST	—
LAKE, RIVER	—
TRANSMISSION LINE	—
RAILWAY	—
TERRAIN CONTOUR	—
TERRAIN PENETRATING OBSTACLE PLANE	—



AMENDMENT RECORD		
No.	DATE	ENTERED BY